
























-  AI - AGRICULTURAL INTENSIVE ZONING DISTRICT
-  AG - AGRICULTURAL GENERAL ZONING DISTRICT
-  AG-1 - AGRICULTURAL GENERAL ZONING DISTRICT (SITE SPECIFIC)
-  AR - AGRICULTURAL RESTRICTED ZONING DISTRICT
-  CR - COMMERCIAL RECREATION ZONING DISTRICT
-  CC - COMMERCIAL CENTRAL ZONING DISTRICT
-  CH - COMMERCIAL HIGHWAY ZONING DISTRICT
-  HA - HAMLET AREA ZONING DISTRICT
-  MB - INDUSTRIAL BUSINESS ZONING DISTRICT
-  MBI - INDUSTRIAL BUSINESS (SITE SPECIFIC)
-  MG - INDUSTRIAL GENERAL ZONING DISTRICT
-  MG-1 - INDUSTRIAL GENERAL (SITE SPECIFIC)
-  MX - INDUSTRIAL EXTRACTIVE ZONING DISTRICT
-  MXH - INDUSTRIAL EXTRACTIVE HOLDING ZONING DISTRICT
-  PR - PARKS AND RECREATION ZONING DISTRICT
-  I - INSTITUTIONAL ZONING DISTRICT
-  RR - RURAL RESIDENTIAL ZONING DISTRICT
-  RS - RESIDENTIAL SINGLE FAMILY ZONING DISTRICT
-  RM - RESIDENTIAL MULTIPLE FAMILY ZONING DISTRICT
-  RC - RESIDENTIAL COMPREHENSIVE ZONING DISTRICT
-  RT - RESIDENTIAL TWO FAMILY ZONING DISTRICT
-  DR - DEVELOPMENT RESERVE ZONING DISTRICT
-  SNR - SENSITIVE AND NATURAL RESOURCE ZONING DISTRICT

 URBAN CENTRE, HAMLET OR OTHER SETTLEMENT CENTRE URBAN LIMIT LINE

FIGURE 9